



Legend

 IH45 Project Area

0 350 700
 Feet

IH45 SOUTH
 (FROM FM 1764 TO N. OF THE GALVESTON
 CAUSEWAY BRIDGE)
 PUBLIC HEARING LOCATION MAP




FIGURE 1

GALVESTON COUNTY, TEXAS

PREPARED BY:
 ECOSYSTEM
 PLANNING &
 RESTORATION

PUBLIC MEETING
 DATE:
 FEBRUARY 6, 2018
 5:30 PM